

# City of Kansas City, Missouri








## Neighborhood Housing Conditions Survey

The Neighborhood Housing Conditions Survey (NHCS) is a joint project begun in 2000 by the City of KCMo, the Kansas City Neighborhood Alliance (KCNA), and the UMKC Center for Economic Information (CEI).

A re-survey program was implemented beginning in 2006 by the KCMo Department of Neighborhood and Community Services, in conjunction with the Neighborhood Improvement Program (NIP).

The NHCS measures structure, grounds, and infrastructure conditions for residential property on a 5-point scale, from excellent to seriously deteriorated.

NHCS data is available on the CEI CityScope map and data server.

-  Kansas City, Mo
-  Neighborhoods
-  2000 Survey Extent
-  2006 Re-survey
-  2007 Re-survey
-  2008 Re-survey
-  2010 Proposed

