


















Block Group 117.001
Map 0.1
Structure Type
April, 2005

-  Blockgroup Outline
-  Streets
- Structure Type
 -  Residential
 -  Vacant Lot
 -  Park
-  Non-residential
-  Outside survey area



Block Group 117.001
Map 0.2
Use Type
April, 2005

-  Blockgroup Outline
-  Streets
- Use Type
 -  Residential
 -  Mixed
 -  Un-Rateable
 -  Not Applicable
-  Non-residential
-  Outside survey area



Block Group 117.001
 Map 0.3
 Visible Address
 April, 2005

- Blockgroup Outline
- Streets
- Visible Address
- Yes
- No
- Non-residential
- Outside survey area

Scott

15th

Walnut

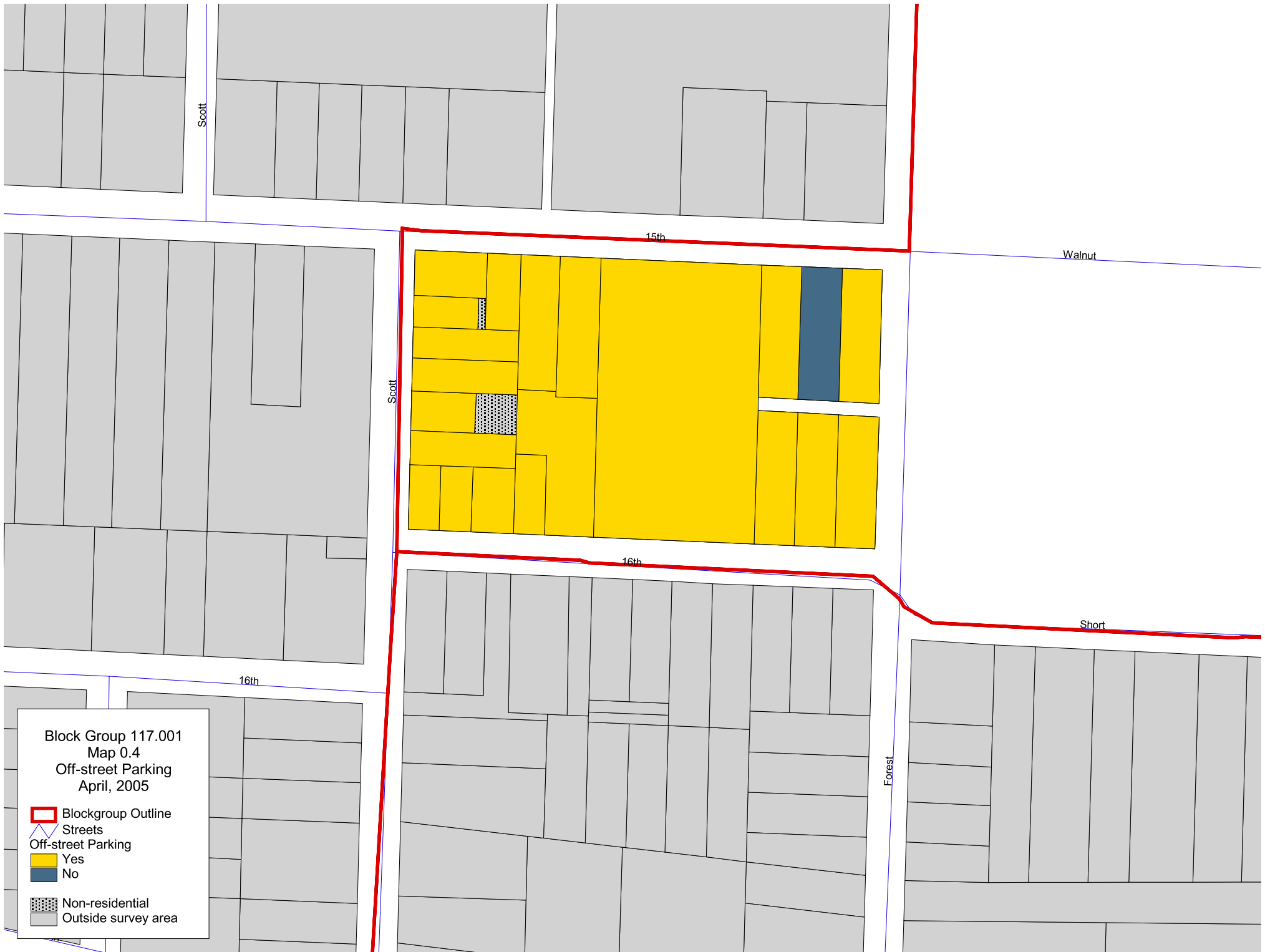
Scott

16th







Short

16th

Forest



Block Group 117.001
Map 0.4
Off-street Parking
April, 2005

-  Blockgroup Outline
-  Streets
-  Off-street Parking Yes
-  Off-street Parking No
-  Non-residential
-  Outside survey area



Scott

15th

Walnut

Scott

16th

Short

16th


















Forest

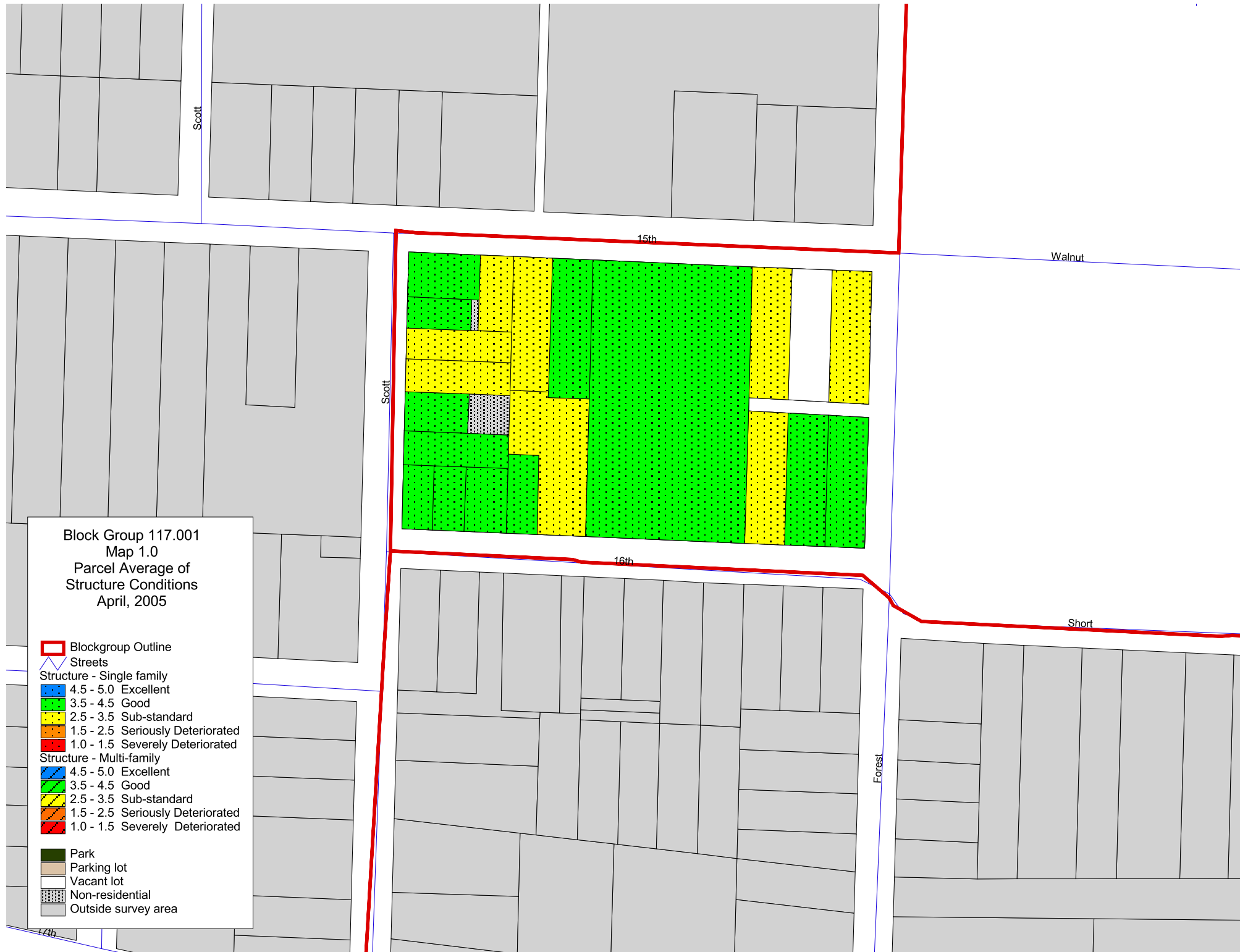


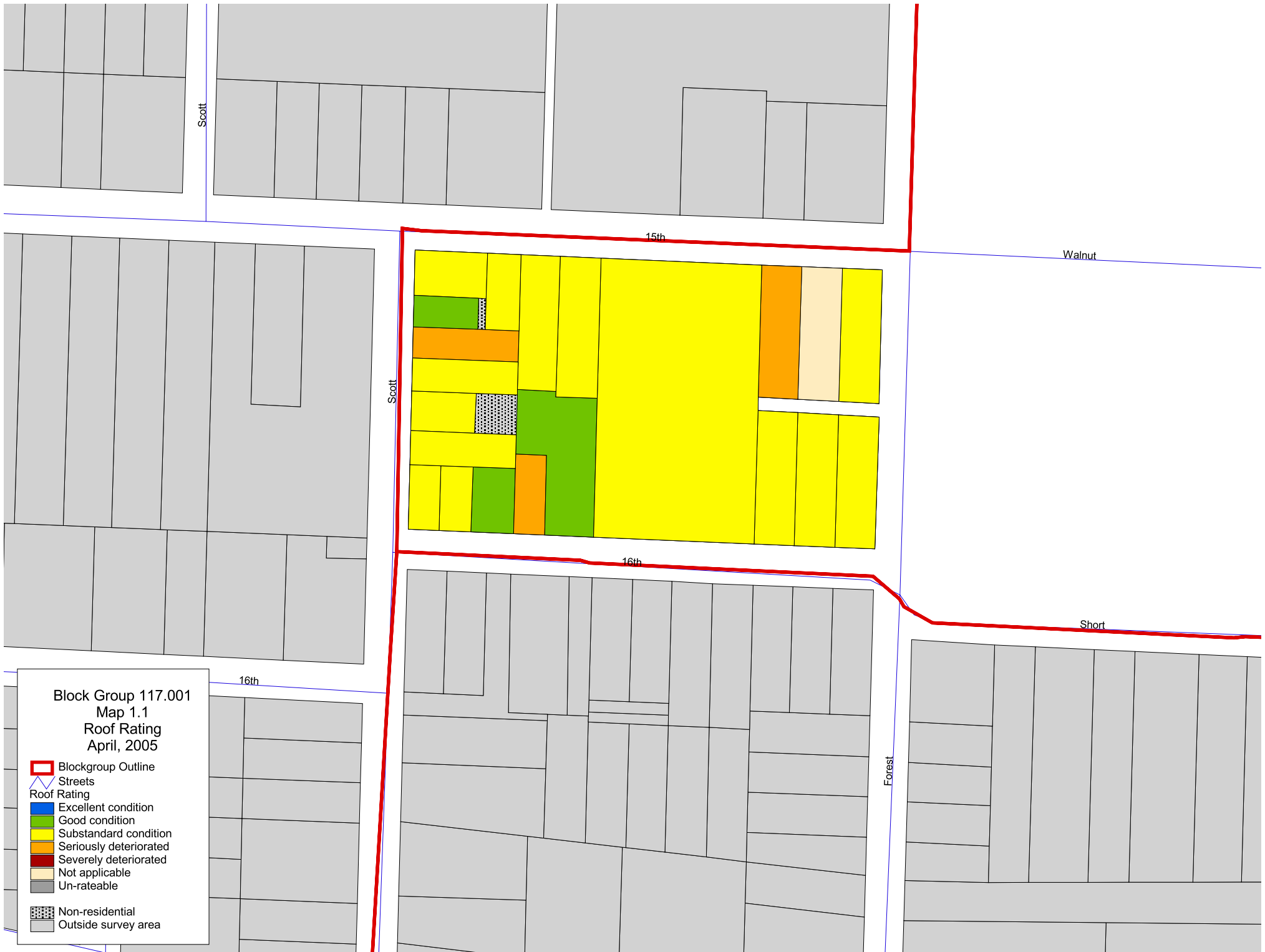
Block Group 117.001
 Map 0.6
 Structure Profile
 April, 2005

- Blockgroup Outline
- ⋈ Streets
- Structure Profile
- No Structure
- Single Level
- 2-Story
- 3-Story
- 4-6 Floors
- 7+ Floors
- Non-residential
- Outside survey area

Block Group 117.001
Map 1.0
Parcel Average of
Structure Conditions
April, 2005

-  Blockgroup Outline
-  Streets
- Structure - Single family
 -  4.5 - 5.0 Excellent
 -  3.5 - 4.5 Good
 -  2.5 - 3.5 Sub-standard
 -  1.5 - 2.5 Seriously Deteriorated
 -  1.0 - 1.5 Severely Deteriorated
- Structure - Multi-family
 -  4.5 - 5.0 Excellent
 -  3.5 - 4.5 Good
 -  2.5 - 3.5 Sub-standard
 -  1.5 - 2.5 Seriously Deteriorated
 -  1.0 - 1.5 Severely Deteriorated
-  Park
-  Parking lot
-  Vacant lot
-  Non-residential
-  Outside survey area
















Block Group 117.001
 Map 1.1
 Roof Rating
 April, 2005











- Blockgroup Outline
- ⋈ Streets
- Roof Rating
- Excellent condition
- Good condition
- Substandard condition
- Seriously deteriorated
- Severely deteriorated
- Not applicable
- Un-rateable
- Non-residential
- Outside survey area

Block Group 117.001
 Map 1.2
 Foundations Walls and Retaining
 April, 2005

-  Blockgroup Outline
-  Streets
-  Foundations Walls and Retaining
-  Excellent condition
-  Good condition
-  Substandard condition
-  Seriously deteriorated
-  Severely deteriorated
-  Not applicable
-  Non-residential
-  Outside survey area



Block Group 117.001
Map 1.3
Windows and Doors
April, 2005

-  Blockgroup Outline
-  Streets
- Windows and Doors
 -  Excellent condition
 -  Good condition
 -  Substandard condition
 -  Seriously deteriorated
 -  Severely deteriorated
 -  Not applicable
-  Non-residential
-  Outside survey area

Scott

15th

Walnut

Scott

16th












Short

16th

Forest



Block Group 117.001
Map 1.4
Porches
April, 2005

-  Blockgroup Outline
-  Streets
-  Porches
-  Excellent condition
-  Good condition
-  Substandard condition
-  Seriously deteriorated
-  Severely deteriorated
-  Not applicable
-  Non-residential
-  Outside survey area

Scott

15th

Walnut

Scott

16th

Short

16th

Forest





Block Group 117.001
 Map 1.5
 Exterior Paint
 April, 2005

- Blockgroup Outline
- ^ Streets
- Exterior Paint**
- Excellent condition
- Good condition
- Substandard condition
- Seriously deteriorated
- Severely deteriorated
- Not applicable
- Non-residential
- Outside survey area

Scott

15th

Walnut

Scott

16th

Short

16th

Forest

17th



**Block Group 117.001
Map 2.0
Parcel Average of
Grounds Conditions
April, 2005**

- Blockgroup Outline
- ^ Streets
- Grounds - Single family**
- 4.5 - 5.0 Excellent
- 3.5 - 4.5 Good
- 2.5 - 3.5 Sub-standard
- 1.5 - 2.5 Serious Problem
- 1.0 - 1.5 Severe Problem
- Grounds - Multi-family**
- 4.5 - 5.0 Excellent
- 3.5 - 4.5 Good
- 2.5 - 3.5 Sub-standard
- 1.5 - 2.5 Serious Problem
- 1.0 - 1.5 Severe Problem
- Grounds - No structure**
- 4.5 - 5.0 Excellent
- 3.5 - 4.5 Good
- 2.5 - 3.5 Sub-Standard
- 1.5 - 2.5 Serious Problem
- 1.0 - 1.5 Severe Problem
- Non-residential
- Outside survey area



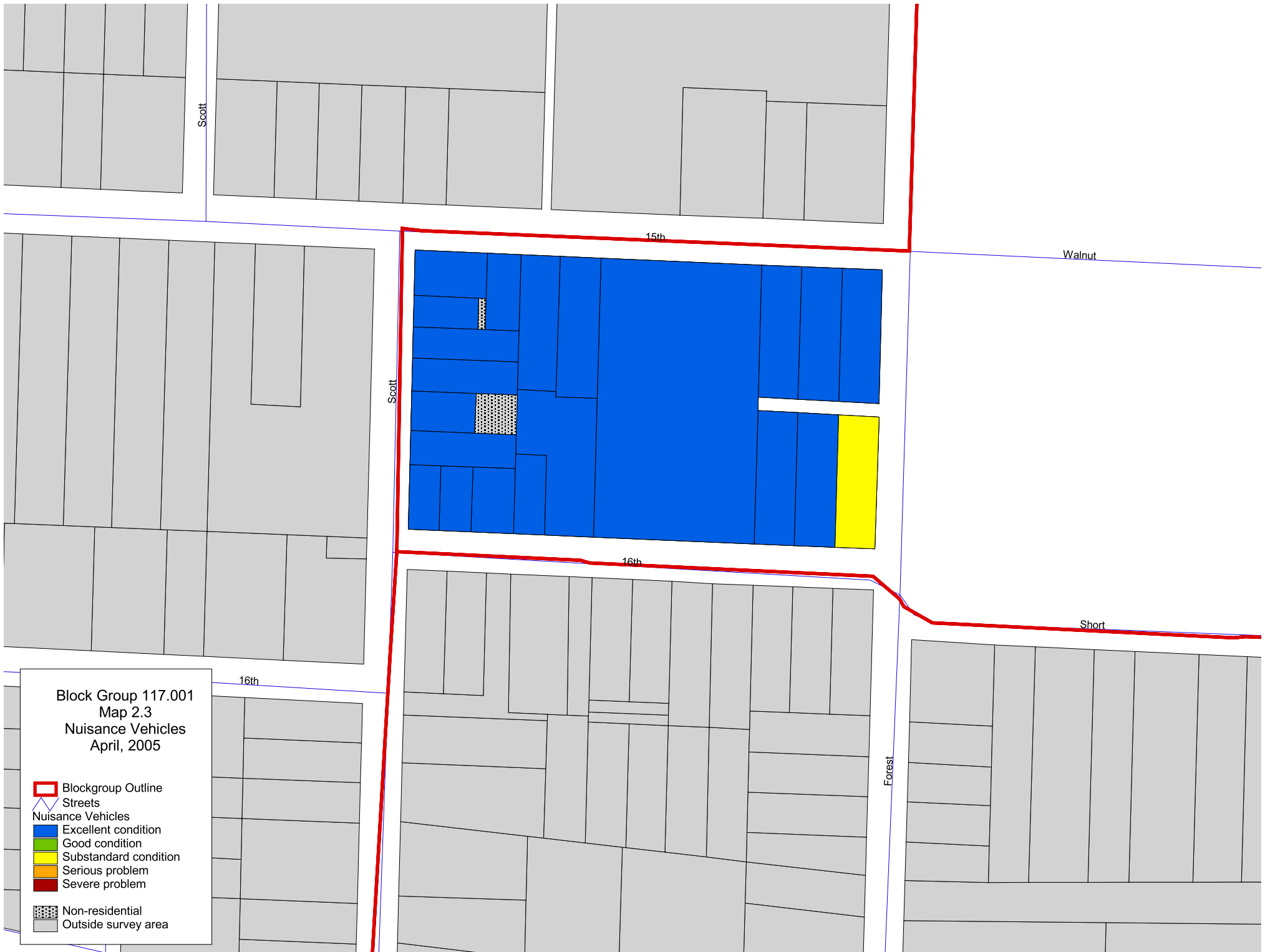
Block Group 117.001
 Map 2.1
 Private Sidewalks
 April, 2005

- Blockgroup Outline
- Streets
- Private Sidewalks
- Excellent condition
- Good condition
- Substandard condition
- Seriously deteriorated
- Severely deteriorated
- Not applicable
- Non-residential
- Outside survey area












Block Group 117.001
 Map 2.2
 Lawns and Shrubs
 April, 2005










- Blockgroup Outline
- Streets
- Lawns and Shrubs
- Excellent condition
- Good condition
- Substandard condition
- Serious problem
- Severe problem
- Non-residential
- Outside survey area



Block Group 117.001
 Map 2.3
 Nuisance Vehicles
 April, 2005

-  Blockgroup Outline
-  Streets
- Nuisance Vehicles
 -  Excellent condition
 -  Good condition
 -  Substandard condition
 -  Serious problem
 -  Severe problem
-  Non-residential
-  Outside survey area

Block Group 117.001
Map 2.4
Litter
April, 2005

-  Blockgroup Outline
-  Streets
- Litter**
-  Excellent condition
-  Good condition
-  Substandard condition
-  Serious problem
-  Severe problem
-  Non-residential
-  Outside survey area

Scott

15th

Walnut

Scott

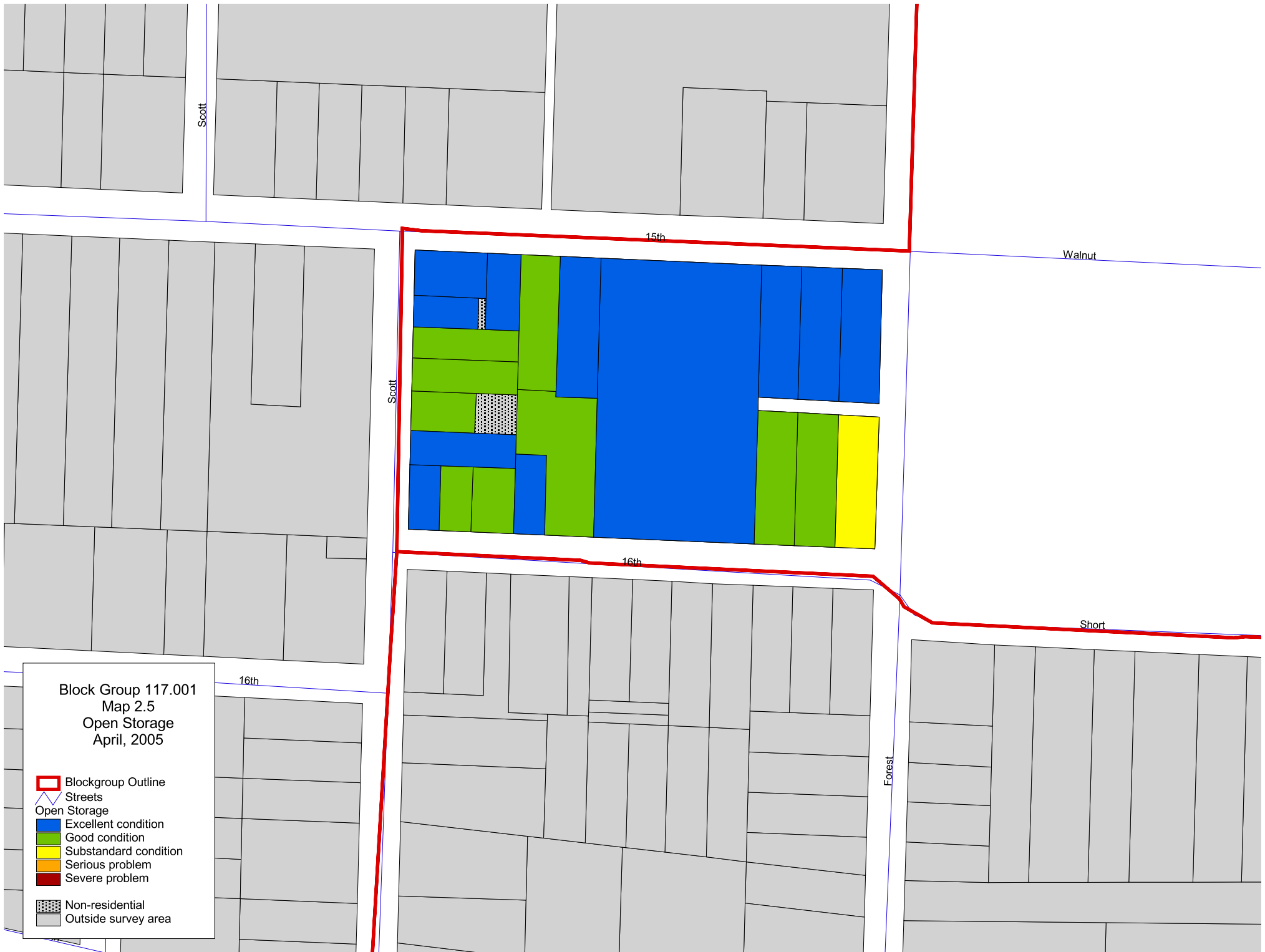
16th

Short

16th

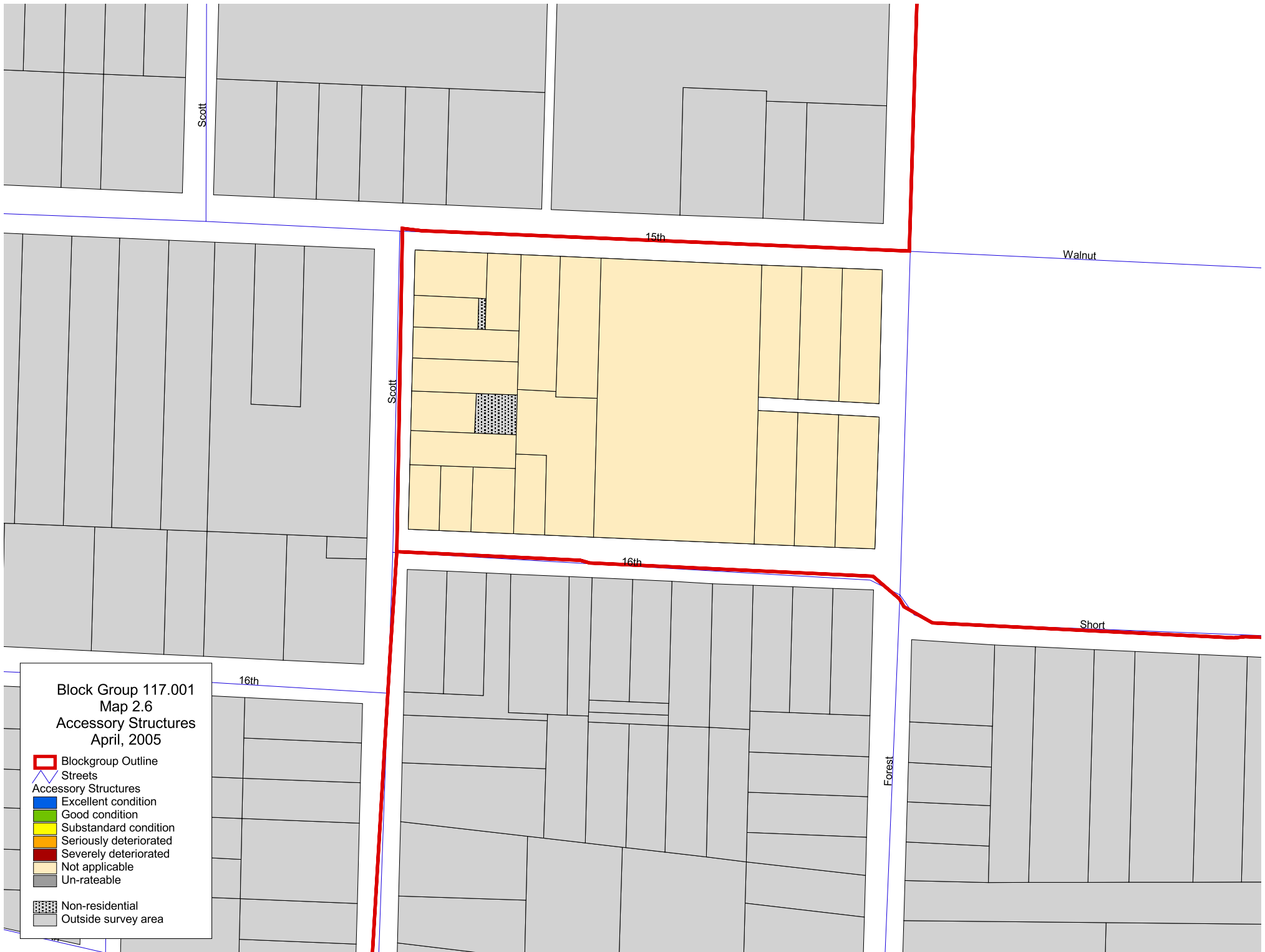
Forest





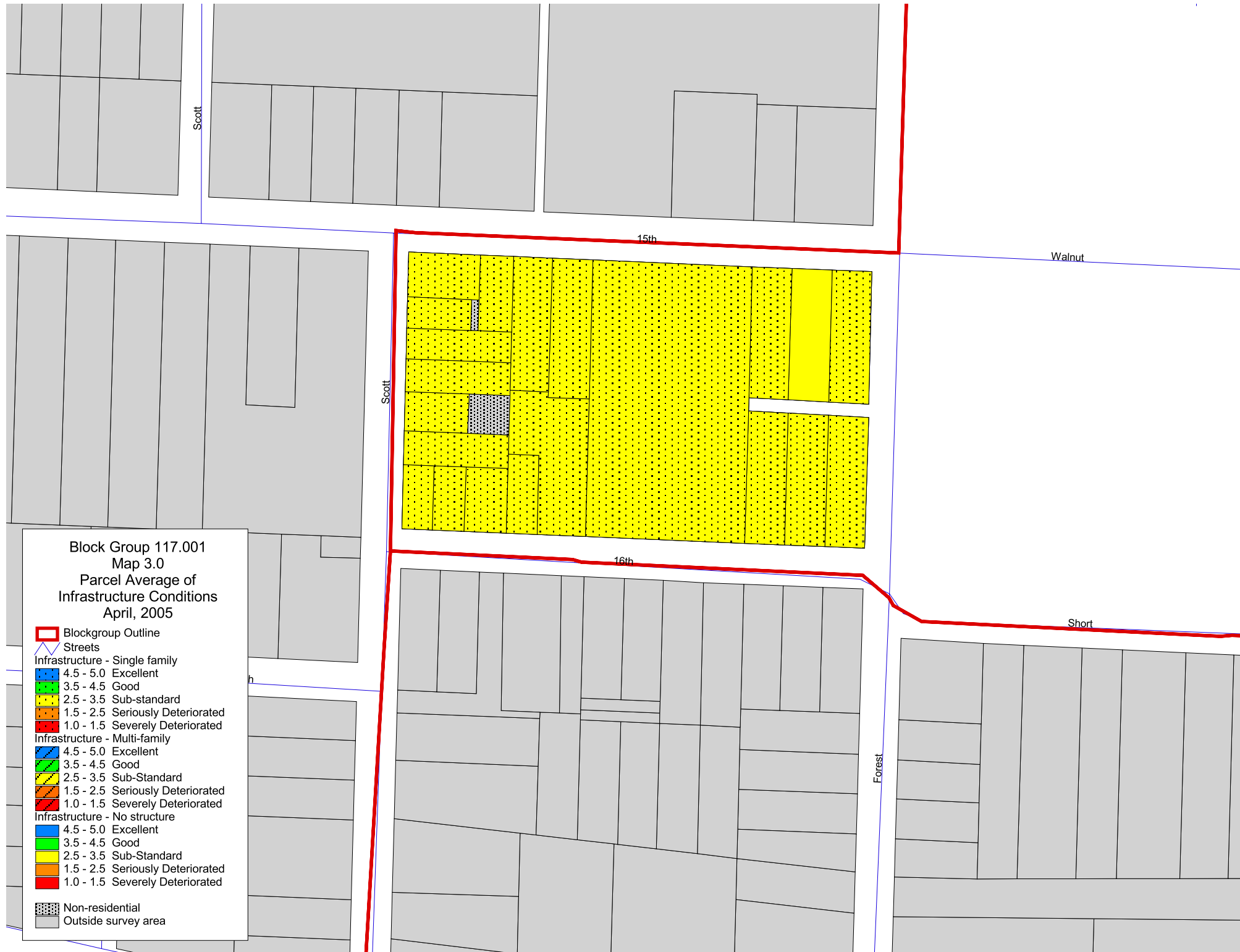
Block Group 117.001
 Map 2.5
 Open Storage
 April, 2005

- Blockgroup Outline
- Streets
- Open Storage
- Excellent condition
- Good condition
- Substandard condition
- Serious problem
- Severe problem
- Non-residential
- Outside survey area



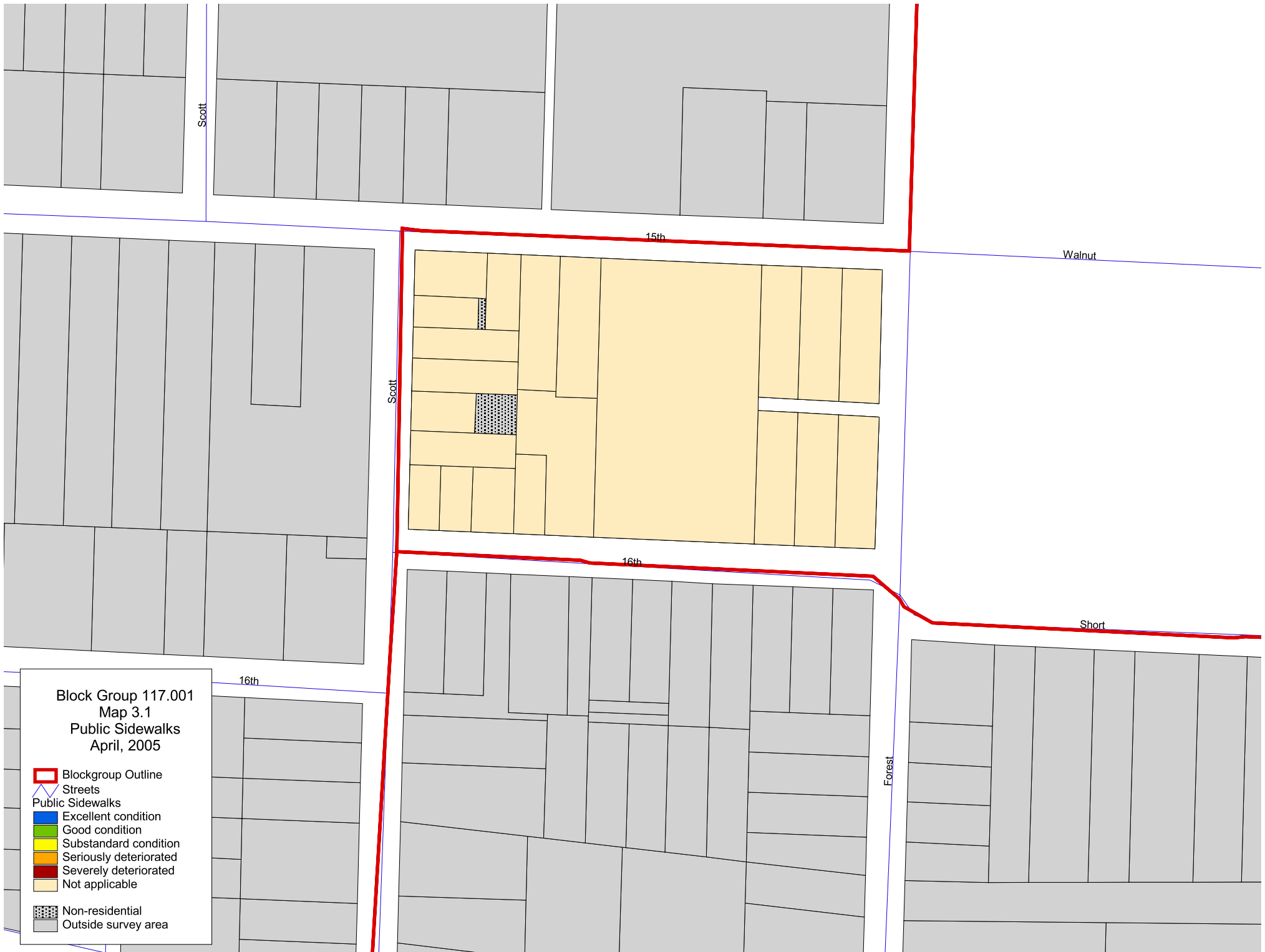
Block Group 117.001
 Map 2.6
 Accessory Structures
 April, 2005

- Blockgroup Outline
- Streets
- Accessory Structures
- Excellent condition
- Good condition
- Substandard condition
- Seriously deteriorated
- Severely deteriorated
- Not applicable
- Un-rateable
- Non-residential
- Outside survey area



Block Group 117.001
Map 3.0
Parcel Average of
Infrastructure Conditions
April, 2005











- Blockgroup Outline
- ^ Streets
- Infrastructure - Single family**
- 4.5 - 5.0 Excellent
- 3.5 - 4.5 Good
- 2.5 - 3.5 Sub-standard
- 1.5 - 2.5 Seriously Deteriorated
- 1.0 - 1.5 Severely Deteriorated
- Infrastructure - Multi-family**
- 4.5 - 5.0 Excellent
- 3.5 - 4.5 Good
- 2.5 - 3.5 Sub-Standard
- 1.5 - 2.5 Seriously Deteriorated
- 1.0 - 1.5 Severely Deteriorated
- Infrastructure - No structure**
- 4.5 - 5.0 Excellent
- 3.5 - 4.5 Good
- 2.5 - 3.5 Sub-Standard
- 1.5 - 2.5 Seriously Deteriorated
- 1.0 - 1.5 Severely Deteriorated
- Non-residential
- Outside survey area

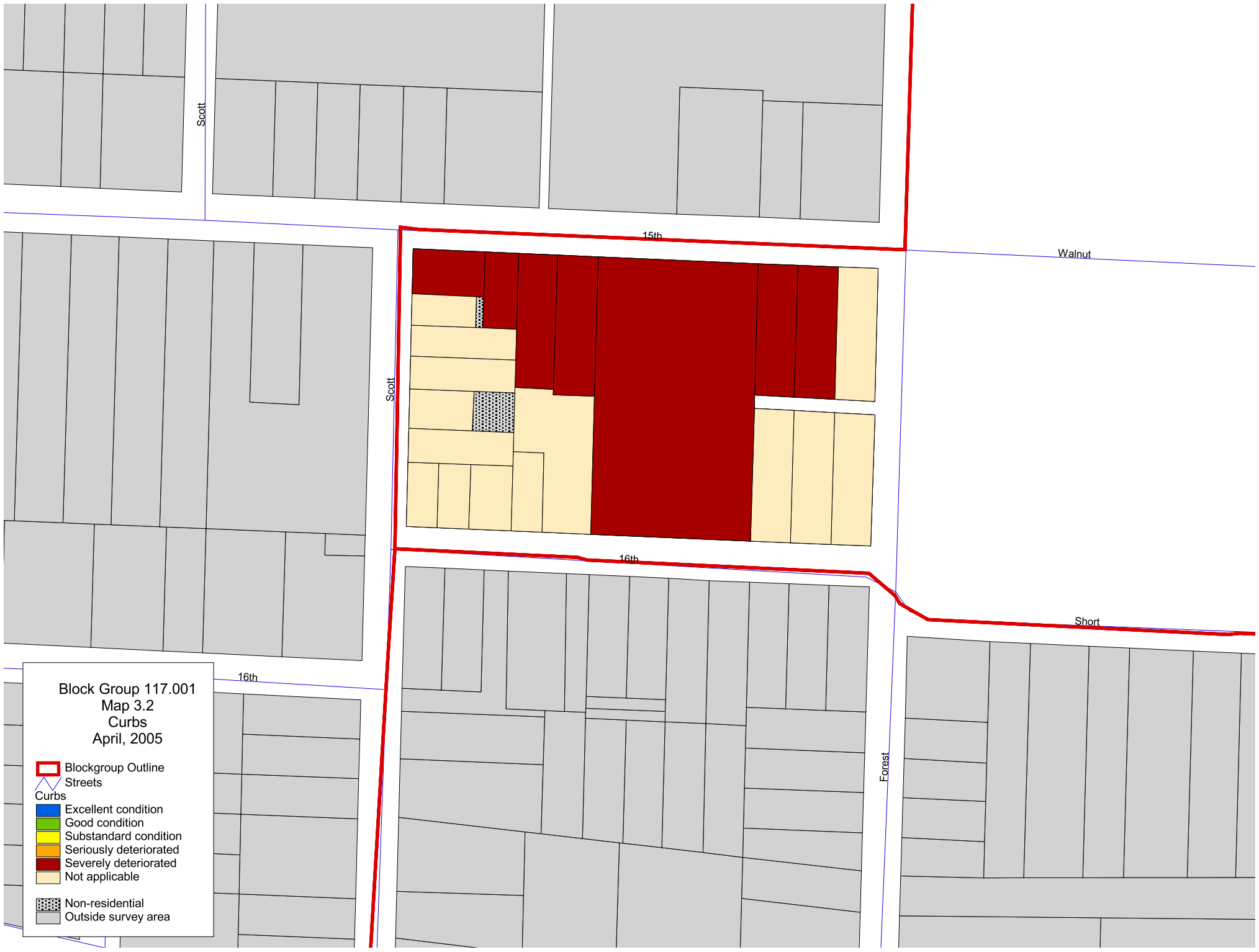


Block Group 117.001
 Map 3.1
 Public Sidewalks
 April, 2005










- Blockgroup Outline
- Streets
- Public Sidewalks
- Excellent condition
- Good condition
- Substandard condition
- Seriously deteriorated
- Severely deteriorated
- Not applicable
- Non-residential
- Outside survey area

Block Group 117.001
Map 3.2
Curbs
April, 2005

-  Blockgroup Outline
-  Streets
- Curbs**
-  Excellent condition
-  Good condition
-  Substandard condition
-  Seriously deteriorated
-  Severely deteriorated
-  Not applicable
-  Non-residential
-  Outside survey area



Block Group 117.001
Map 3.3
Street Lights
April, 2005

-  Blockgroup Outline
-  Streets
- Street Lights
 -  Excellent condition
 -  Good condition
 -  Substandard condition
 -  Serious problem
 -  Severe problem
-  Non-residential
-  Outside survey area

Scott

15th

Walnut

Scott

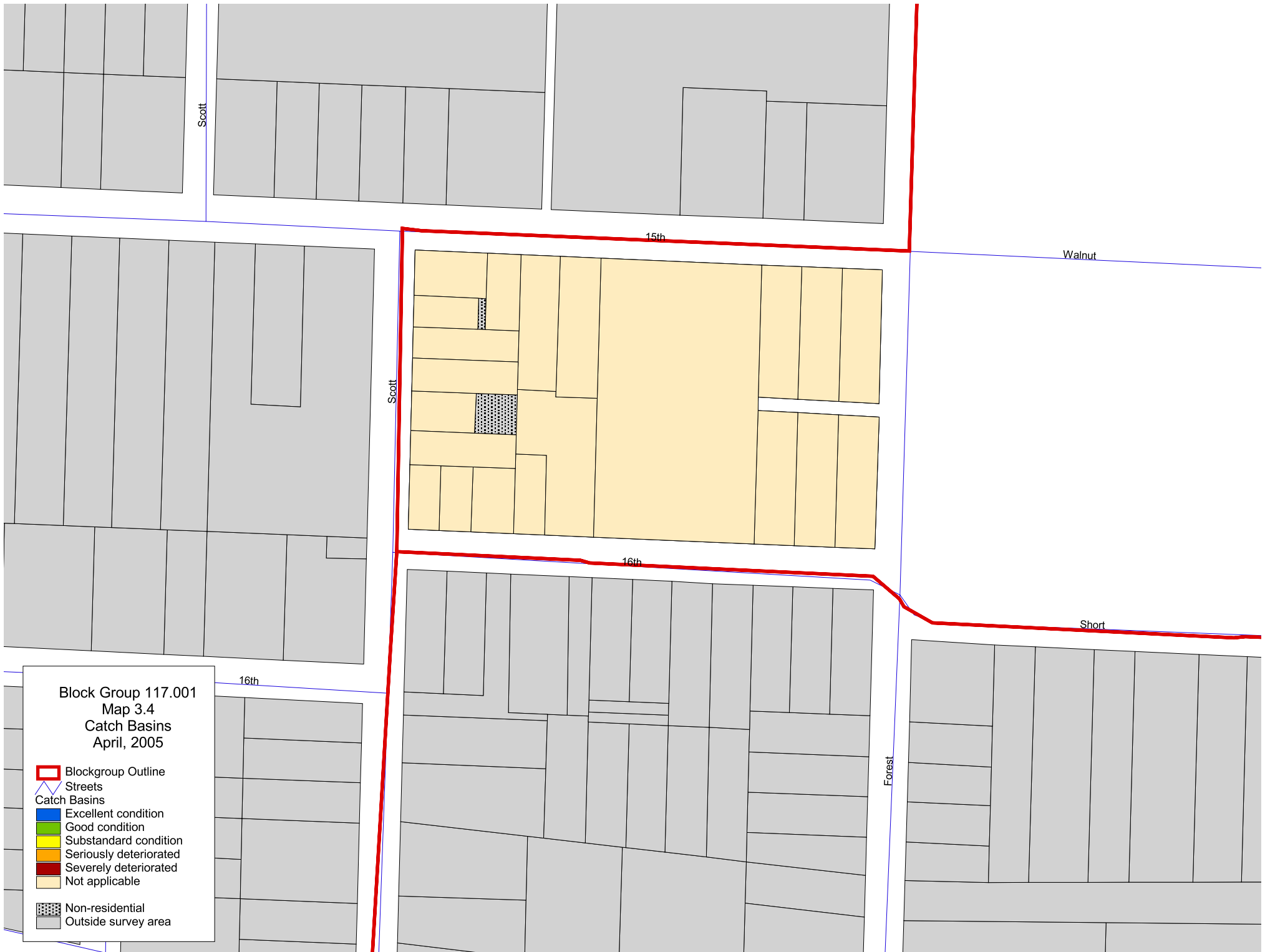
16th

Short

16th

Forest





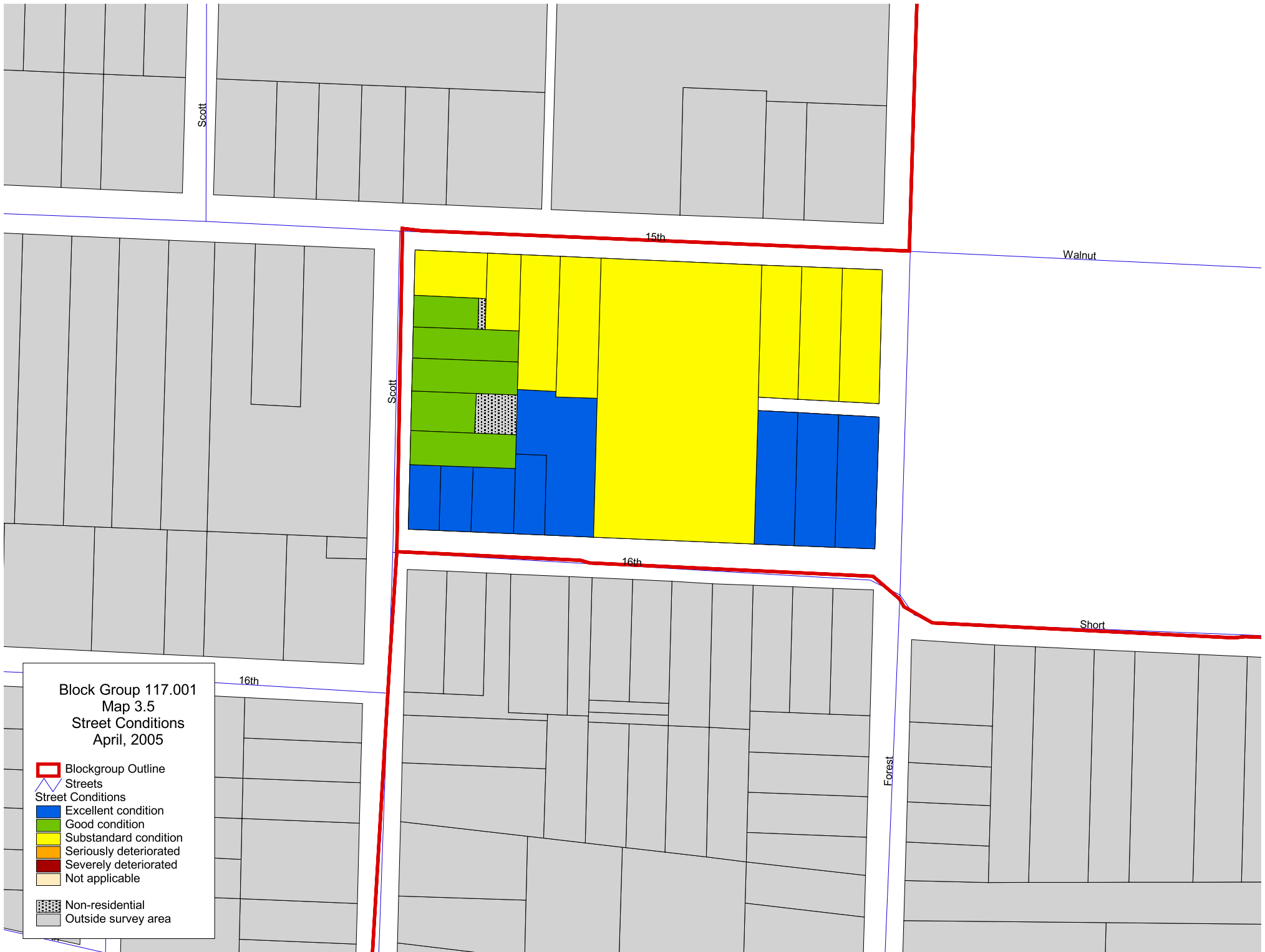
Block Group 117.001
Map 3.4
Catch Basins
April, 2005

Blockgroup Outline
 Streets

Catch Basins

- Excellent condition
- Good condition
- Substandard condition
- Seriously deteriorated
- Severely deteriorated
- Not applicable

Non-residential
 Outside survey area



Block Group 117.001
 Map 3.5
 Street Conditions
 April, 2005

- Blockgroup Outline
- Streets
- Street Conditions
- Excellent condition
- Good condition
- Substandard condition
- Seriously deteriorated
- Severely deteriorated
- Not applicable
- Non-residential
- Outside survey area