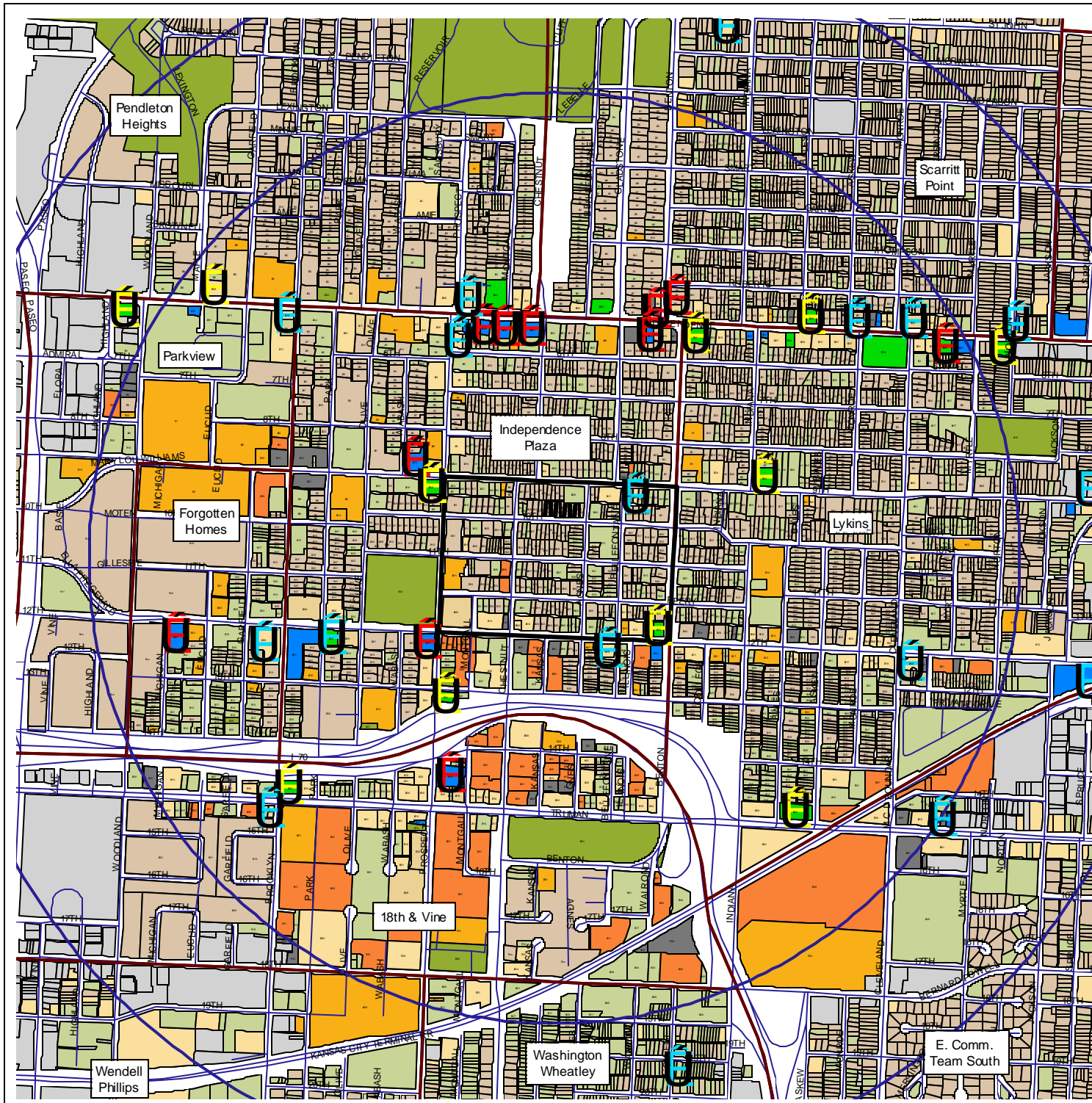


# Environmental Risk Factors for Obesity













Pilot Study:  
Area 1 --  
Jackson County, MO  
Census  
Block Group 18.006

January - May, 2001

A Collaborative Research Project  
by  
The UMKC Health Research Group,  
The Kansas University Medical Center,  
and  
The UMKC Center for Economic Information



## Legend

-  Liquor Outlets
-  Convenience Stores
-  Fast Food Restaurants
-  Block Group 18.006
-  .75 & 1.0 mile radii
-  Neighborhood Boundaries
- Land Use Distribution -- Major Classes
  -  Residential
  -  Commercial
  -  Institutional
  -  Industrial
  -  Mixed use
  -  Parks, etc.
  -  Parking lot
  -  Vacant lots/bldgs
  -  Parcels.A1